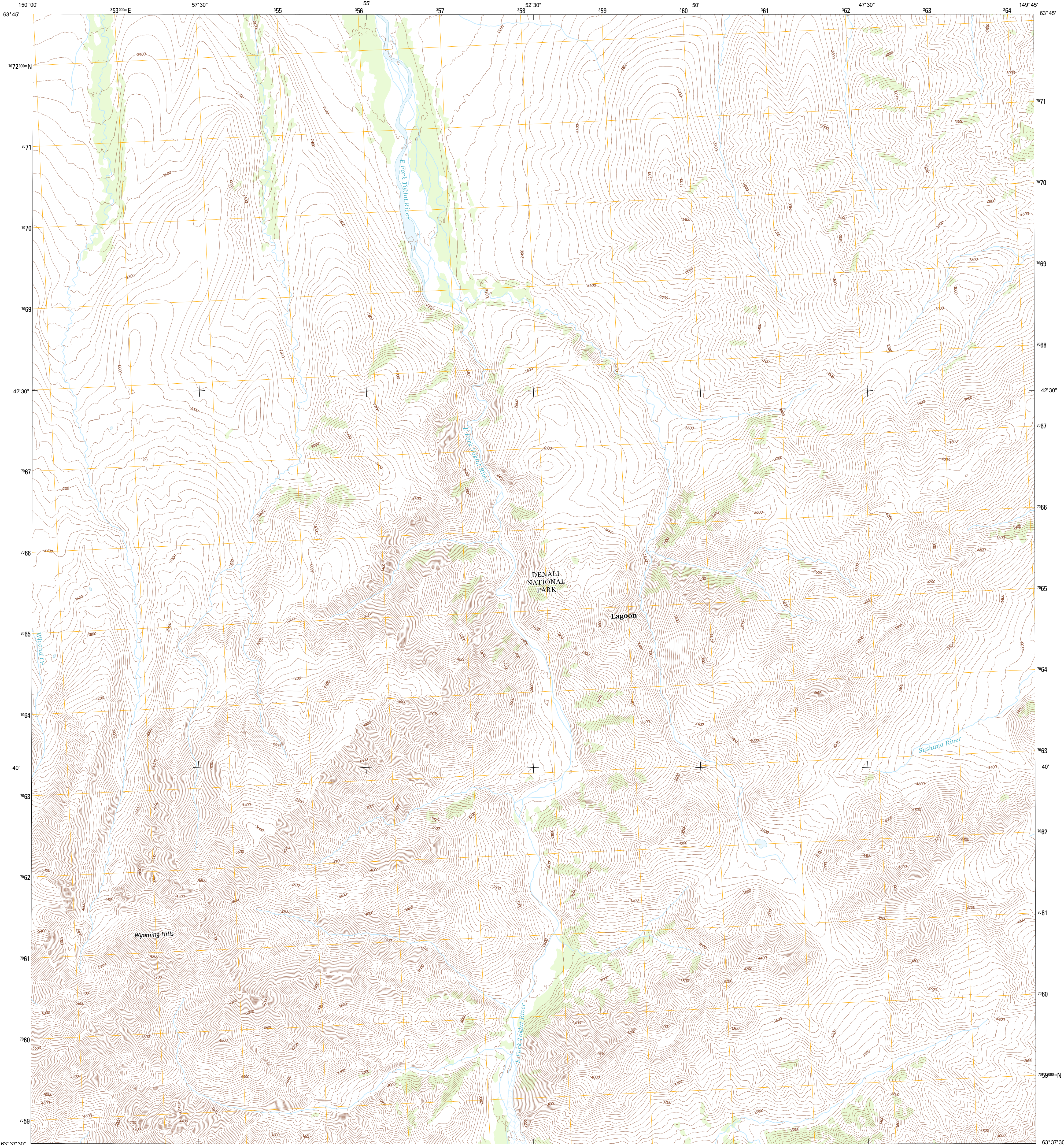




U.S. DEPARTMENT OF THE INTERIOR  
U. S. GEOLOGICAL SURVEY

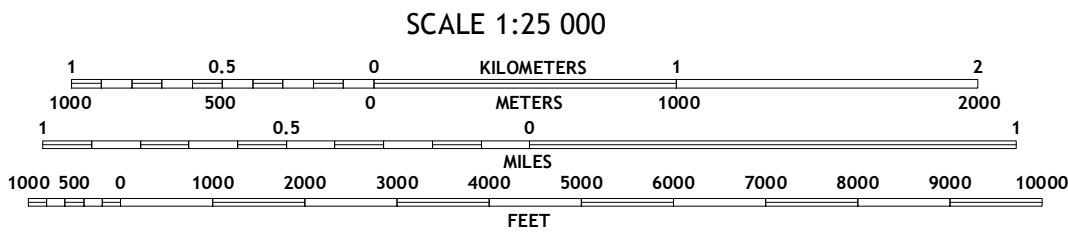
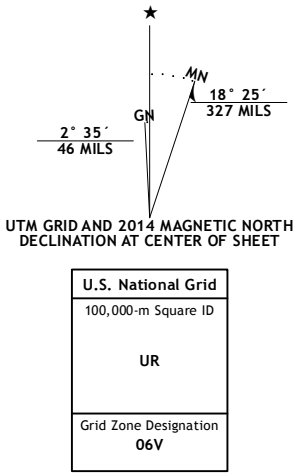


HEALY C-6 NW QUADRANGLE  
ALASKA-DENALI BOROUGH  
7.5-MINUTE SERIES



Produced by the United States Geological Survey  
North American Datum of 1983 (NAD83)  
World Geodetic System of 1984 (WGS84). Projection and  
1 000-meter grid: Universal Transverse Mercator, Zone 06V

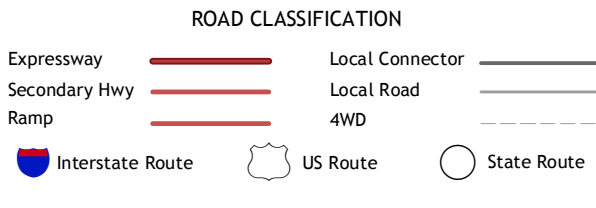
Imagery.....SPOT, ©2009 - 2010  
Roads.....©2006-2013 TomTom  
Names.....GNIS, 2013  
Hydrography.....National Hydrography Dataset, 2009  
Contours.....National Elevation Dataset, 2012  
Boundaries.....Census, IBWC, IBC, USGS, 1972 - 2012  
Public Land Survey System.....BLM, 2006 - 2008



CONTOUR INTERVAL 40 FEET  
NORTH AMERICAN VERTICAL DATUM OF 1988  
  
This map was produced to conform with the  
National Geospatial Program US Topo Product Standard, 2011.  
A metadata file associated with this product is draft version 0.6.10



QUADRANGLE LOCATION



1	2	3
4		5
6	7	8

ADJOINING QUADRANGLES

1 Mount McKinley (D-1) SE  
2 Healy (D-6) SW  
3 Healy (D-6) SE  
4 Mount McKinley (C-1) NE  
5 Healy (C-6) NE  
6 Mount McKinley (C-1) SE  
7 Healy (C-6) SW  
8 Healy (C-6) SE

HEALY C-6 NW, AK  
2014

