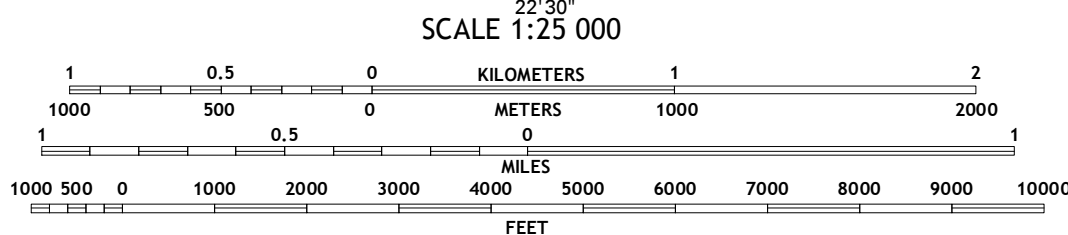


This map is not a legal document. Boundaries may be generalized for this map scale. Private lands within government reservations may not be shown. Obtain permission before entering private lands.

Imagery.....	SPOT®, 2009 -	2015
Roads.....	Alaska Dept. of Transportation,	2014
Names.....	GNIS,	2016
Hydrography.....	National Hydrography Dataset,	2013
Contours.....	National Elevation Dataset,	2012
Boundaries.....	Multiple sources; see metadata file,	1950 - 2016
Public Land Survey System.....	BLM, 2006 -	2008
Wetlands.....	FWS National Wetlands Inventory	1977 - 2014



CONTOUR INTERVAL 80 FEET
NORTH AMERICAN VERTICAL DATUM OF 1988

This map was produced to conform with the
National Geospatial Program US Topo Product Standard, 2011.
A metadata file associated with this product is draft version 0.6.18








1	2	3	1 Healy (D-2) SE
4		5	2 Healy (D-1) SW
6	7	8	3 Healy (D-1) SE

ADJOINING QUADRANGLES

- 4 Healy (C-2) NE
- 5 Healy (C-1) NE
- 6 Healy (C-2) SE
- 7 Healy (C-1) SW
- 8 Healy (C-1) SE

ROAD CLASSIFICATION

Expressway		Local Connector	
Secondary Hwy		Local Road	
Ramp		4WD	

 Interstate Route  US Route  State Route

HEALY C-1 NW, AK
2016