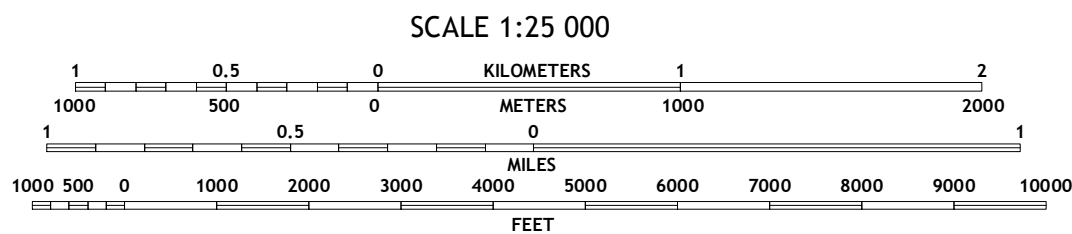
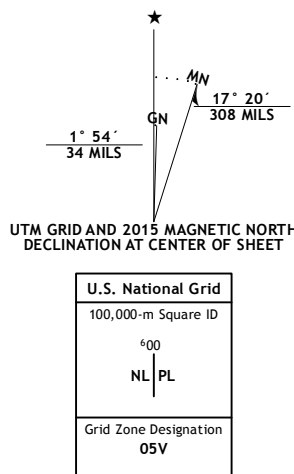


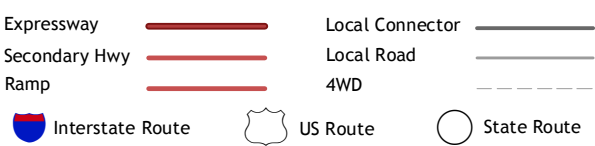
This map is not a legal document. Boundaries may be generalized for this map scale. Private lands within government reservations may not be shown. Obtain permission before entering private lands.

Imagery.....	SPOT,	©2009
Roads.....	Alaska Dept. of Transportation,	2013
Names.....	GNIS,	2015
Hydrography.....	National Hydrography Dataset,	2009
Contours.....	National Elevation Dataset,	2013
Boundaries.....	Multiple sources; see metadata file,	1950 - 2015
Public Land Survey System.....	BLM,	2006 - 2008



QUADRANGLE LOCATION

ROAD CLASSIFICATION



1	2	3
4		5
6	7	8

1 Denali (B-3) NE
2 Denali (B-2) NW
3 Denali (B-2) NE
4 Denali (B-3) SE
5 Denali (B-2) SE
6 Denali (A-3) NE
7 Denali (A-2) NW
8 Denali (A-2) NE

DENALI B-2 SW, AK
2015