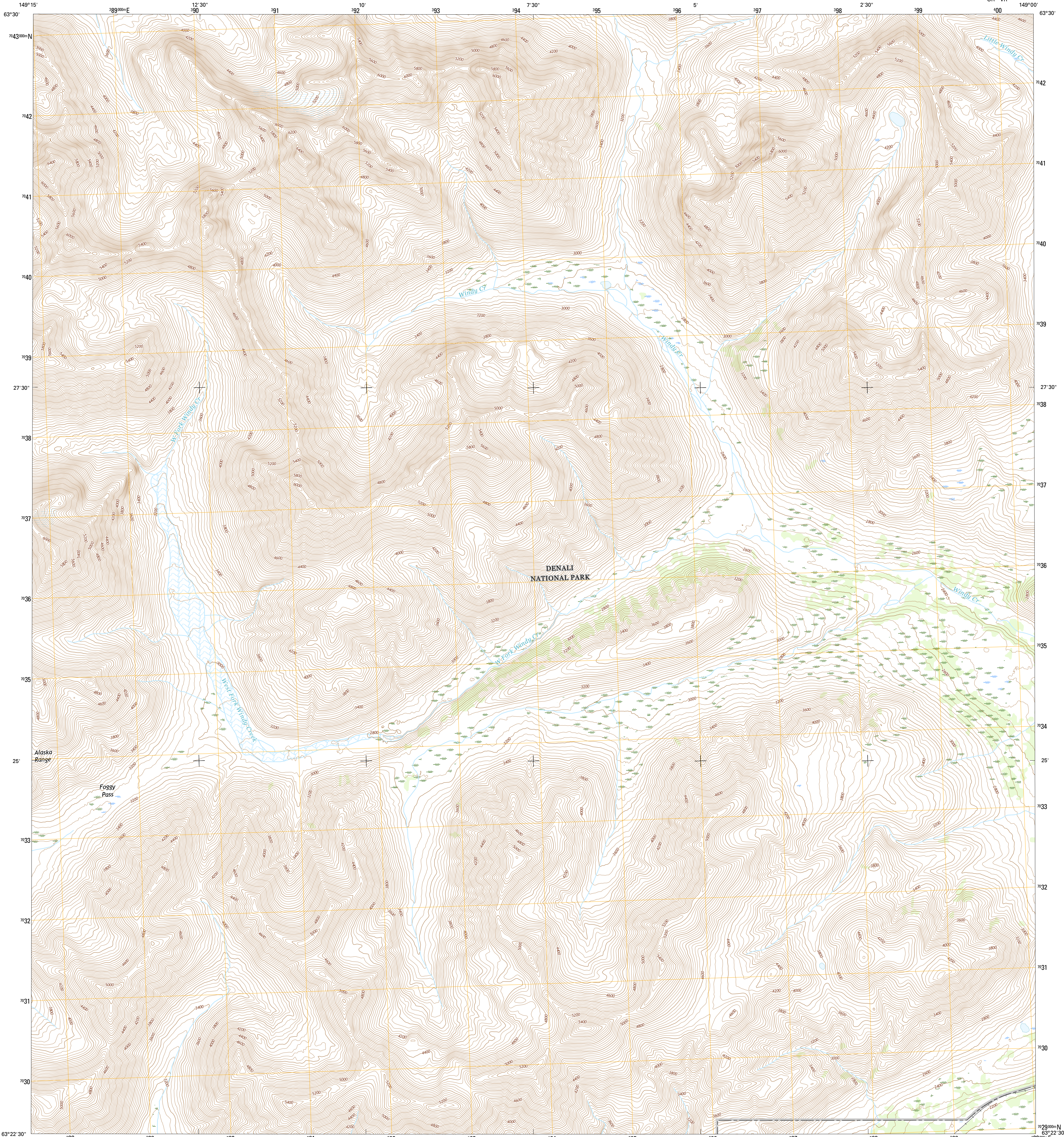




U.S. DEPARTMENT OF THE INTERIOR
U.S. GEOLOGICAL SURVEY



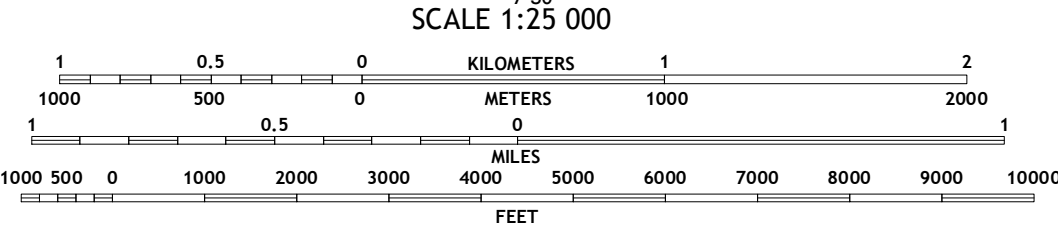
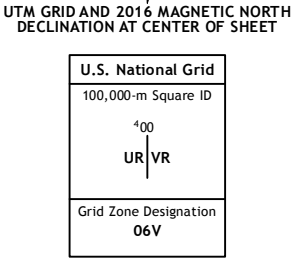
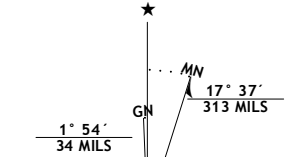
HEALY B-5 NE QUADRANGLE
ALASKA-DENALI BOROUGH
7.5-MINUTE SERIES



Produced by the United States Geological Survey
North American Datum of 1983 (NAD83)
Roads..... Alaska Dept. of Transportation, 2014
Names..... GNIS, 2016
Hydrography..... National Hydrography Dataset, 2010
Contours..... National Elevation Dataset, 2012
Boundaries..... Multiple sources; see metadata file, 1950 - 2016
Public Land Survey System..... BLM, 2006 - 2008
Wetlands..... FWS National Wetlands Inventory 1977 - 2014

This map is not a legal document. Boundaries may be generalized for this map scale. Private lands within government reservations may not be shown. Obtain permission before entering private lands.

Image7..... SPOTv, 2009 - 2015
Roads..... Alaska Dept. of Transportation, 2014
Names..... GNIS, 2016
Hydrography..... National Hydrography Dataset, 2010
Contours..... National Elevation Dataset, 2012
Boundaries..... Multiple sources; see metadata file, 1950 - 2016
Public Land Survey System..... BLM, 2006 - 2008
Wetlands..... FWS National Wetlands Inventory 1977 - 2014



CONTOUR INTERVAL 40 FEET
NORTH AMERICAN VERTICAL DATUM OF 1988
This map was produced to conform with the
National Geospatial Program US Topo Product Standard, 2011.
A metadata file associated with this product is draft version 0.6.18



ROAD CLASSIFICATION
Expressway.....
Secondary Hwy.....
Ramp.....
Local Connector.....
Local Road.....
4WD.....
US Route.....
State Route.....

1	2	3
4	5	6
7	8	9

ADJOINING QUADRANGLES

1 Healy (C-5) SW
2 Healy (C-5) SE
3 Healy (C-4) SW
4 Healy (B-5) NW
5 Healy (B-4) NW
6 Healy (B-5) SW
7 Healy (B-5) SE
8 Healy (B-4) SW

HEALY B-5 NE, AK
2016

