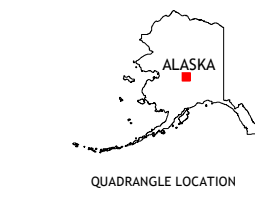
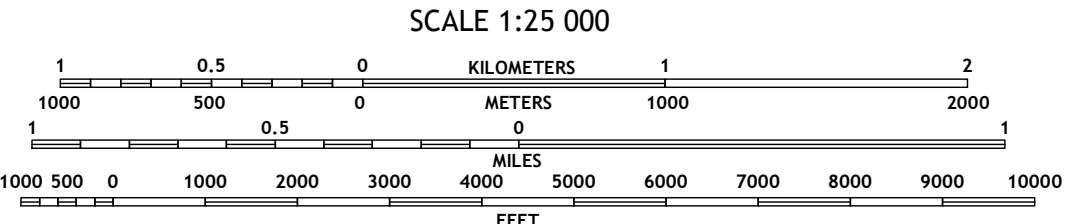
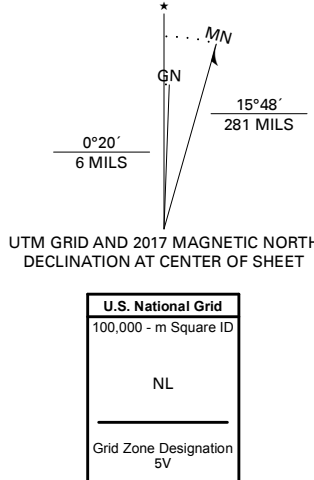


Produced by the United States Geological Survey  
North American Datum of 1983 (NAD83)  
World Geodetic System of 1984 (WGS84). Projection and  
1 000-meter grid/Universal Transverse Mercator, Zone 5V  
This map is not a legal document. Boundaries may be  
generalized for this map scale. Private lands within government  
reservations may not be shown. Obtain permission before  
entering private lands.  
Imagery.....SPOT, © August 2008  
Roads.....Alaska Dept. of Transportation, Not Available  
Names.....GNS, 1981 - 2017  
Hydrography.....National Hydrography Dataset, 2002 - 2011  
Contours.....National Elevation Dataset, 2013  
Boundaries.....Multiple sources, see metadata file, 2014 - 2016  
Public Land Survey System.....BLM, 2008 - 2017  
Wetlands.....FWS National Wetlands Inventory Not Available



1	2	3
4	5	6
7	8	9

1 Denali D-6 SW  
2 Denali D-6 SE  
3 Denali D-5 SW  
4 Denali C-6 NW  
5 Denali C-5 NW  
6 Denali C-6 SW  
7 Denali C-6 SE  
8 Denali C-5 SW

ROAD CLASSIFICATION  
Expressway.....  
Secondary Hwy.....  
Ramp.....  
Interstate Route.....  
US Route.....  
State Route.....  
Local Connector.....  
Local Road.....  
4WD.....

