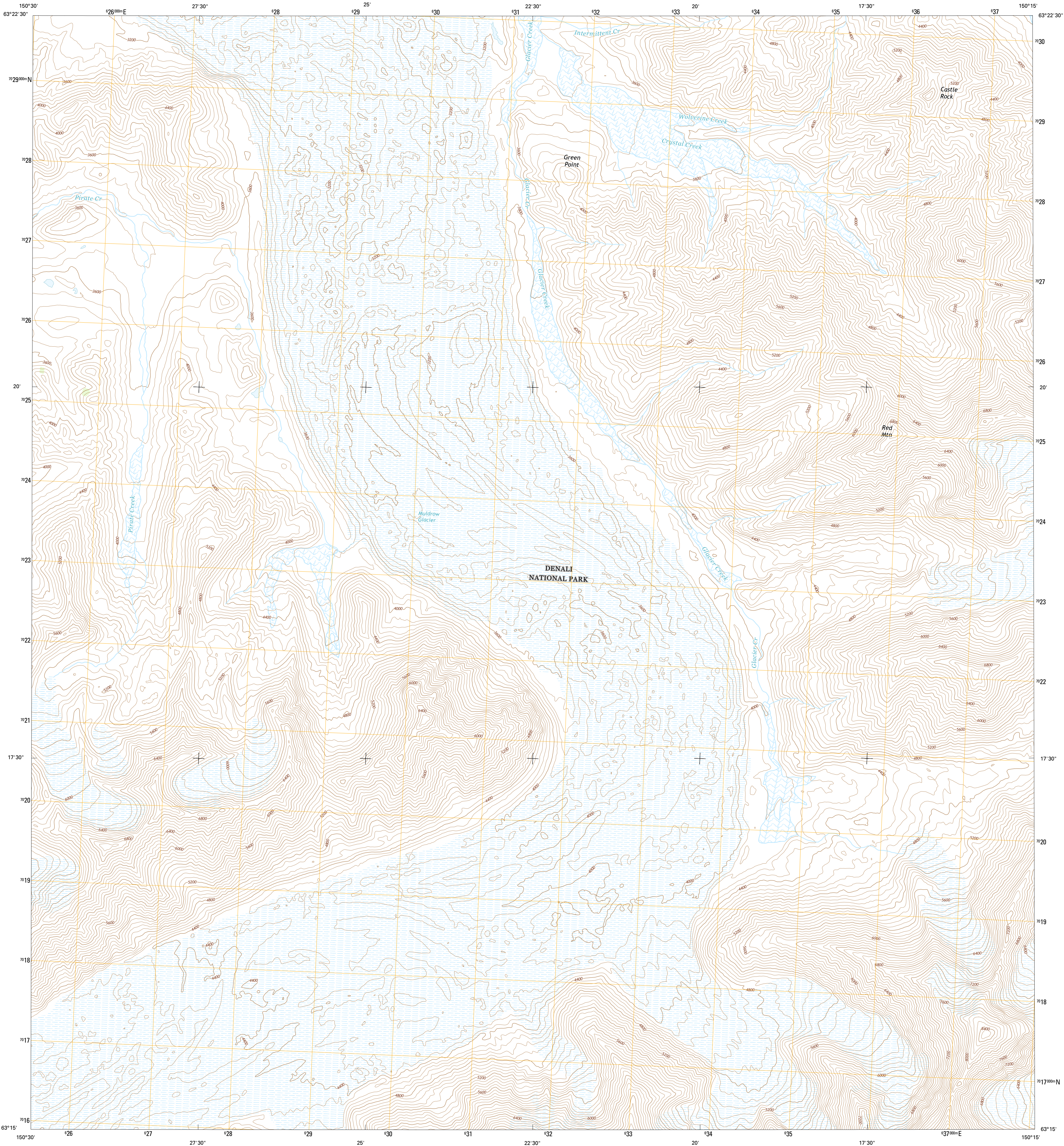




U.S. DEPARTMENT OF THE INTERIOR
U.S. GEOLOGICAL SURVEY



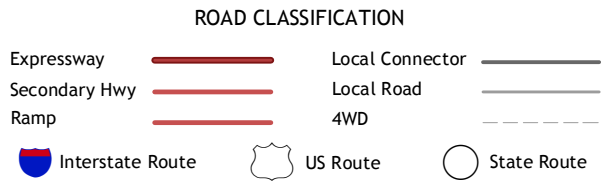
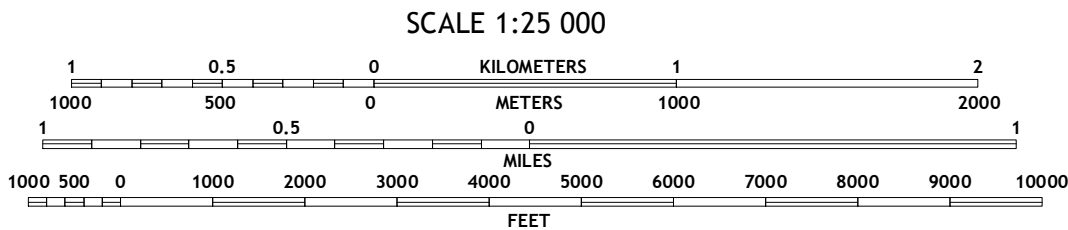
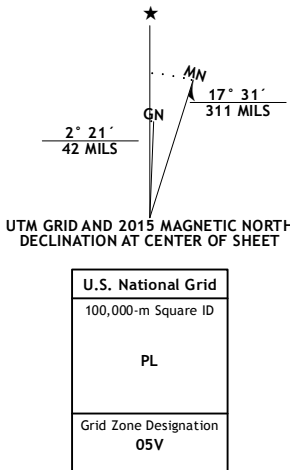
DENALI B-1 SW QUADRANGLE
ALASKA-DENALI BOROUGH
7.5-MINUTE SERIES



Produced by the United States Geological Survey
North American Datum of 1983 (NAD83)
World Geodetic System of 1984 (WGS84). Projection and
1 000-meter grid: Universal Transverse Mercator, Zone 05V

This map is not a legal document. Boundaries may be generalized
for this map scale. Private lands within government reservations
may not be shown. Obtain permission before entering private lands

Imagery.....SPOT, ©2009
Roads.....Alaska Dept. of Transportation, 2013
Names.....GNIS, 2015
Hydrography.....National Hydrography Dataset, 2009
Contours.....National Elevation Dataset, 2013
Boundaries.....Multiple sources; see metadata file, 1990 - 2015
Public Land Survey System.....BLM, 2006 - 2008



1	2	3
4	5	6
7	8	

1 Denali (B-2) NE
2 Denali (B-1) NW
3 Denali (B-1) NE
4 Denali (B-2) SE
5 Denali (B-1) SE
6 Denali (A-2) NE
7 Denali (A-1) NW
8 Denali (A-1) NE

DENALI B-1 SW, AK
2015

